

NDB A (GNSS)

MONT-LAURIER  
MONT-LAURIER QC

<b>ARR/DEP</b> <b>MONTREAL CENTRE</b> <b>126.57</b>	<b>UNICOM</b> <b>122.8 (ATF 5 NM)</b> <b>O/T TFC 122.8</b>	<b>RADIO (DRCO)</b> <b>QUEBEC RDO</b> <b>122.1</b>	<b>ELEV 815</b>
-----------------------------------------------------------	------------------------------------------------------------------	----------------------------------------------------------	-----------------

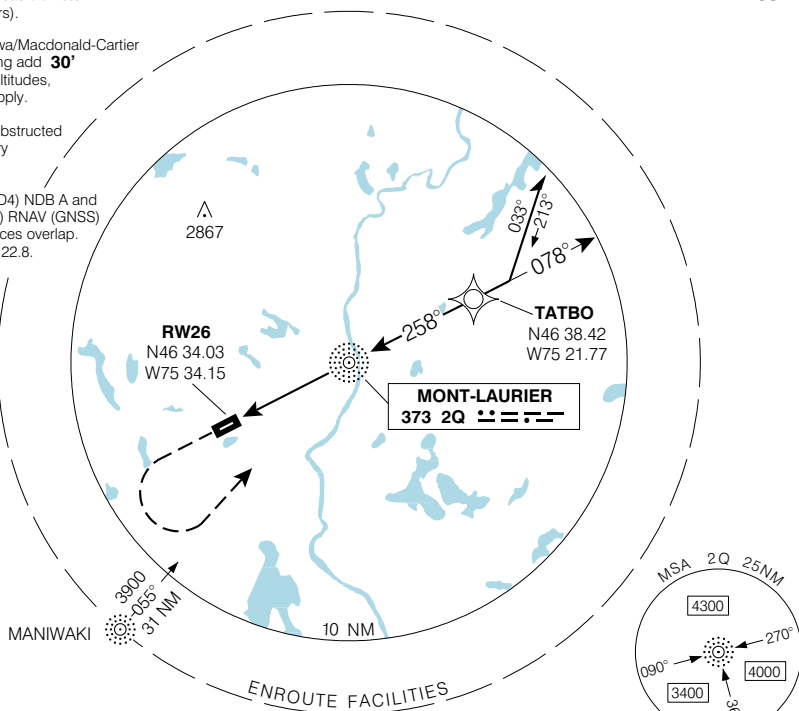
Use Ottawa/Gatineau altimeter setting (avbl ltd hrs).

CSD4

When using Ottawa/Macdonald-Cartier Intl altimeter setting add **30'** to all procedure altitudes, circling minima apply.

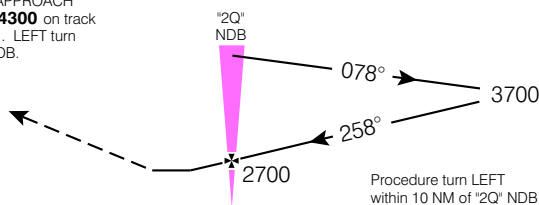
Verify runway unobstructed when A/G advisory not available.

Mont-Laurier (CSD4) NDB A and Maniwaki (CYMW) RNAV (GNSS) RWY 21 IAP surfaces overlap. Common FREQ 122.8.

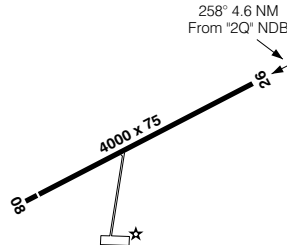


SAFE ALT 100 NM **5200**

**MISSED APPROACH**  
Climb to **4300** on track of **258°**. LEFT turn to **2Q°** NDB.



ARCAL 122.8 (J) (see CFS)



CATEGORY	A	B	C	D
CIRCLING	<b>2040</b> (1225) 3		<b>2100</b> (1285) 3	<b>2240</b> (1425) 3

2Q° NDB to MAP 4.6 NM					
Knots	70	90	110	130	150
Min:Sec	<b>3:56</b>	<b>3:04</b>	<b>2:30</b>	<b>2:07</b>	<b>1:50</b>

NDB A (GNSS)

N46 33 52 W75 34 40

VAR 15° W

MONT-LAURIER QC  
MONT-LAURIER

EFF 13 APR 06

CHANGE: GPS to GNSS;  
Operational note

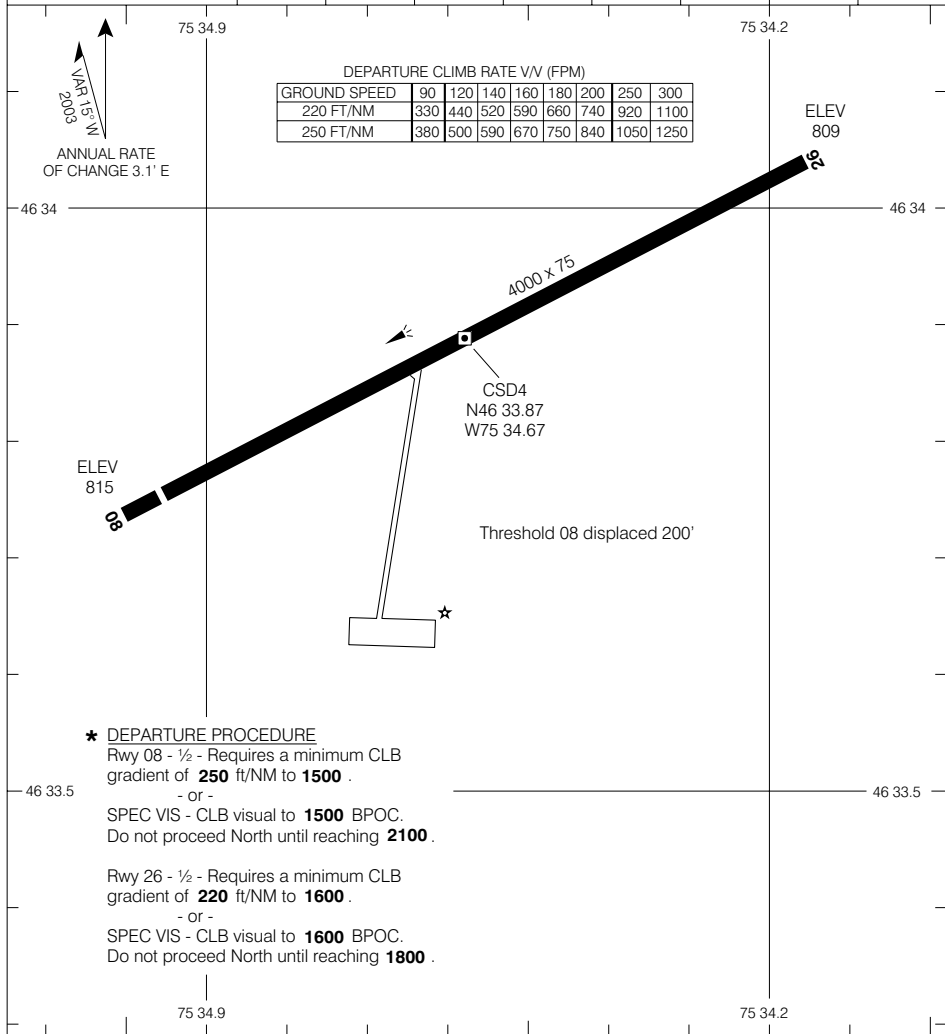
NAD83

AERODROME CHART

MONT-LAURIER  
MONT-LAURIER QC

<p>UNICOM 122.8 (ATF 5 NM) O/T TFC 122.8</p>	<p>RADIO (DRCO) QUEBEC RDO 122.1</p>	<p>DEP MONTREAL CENTRE 126.57</p>
------------------------------------------------------	----------------------------------------------	-------------------------------------------

DECLARED DISTANCES	08	26					
	TORA	4000	4000				
	TODA	4000	4000				
	ASDA	4000	4000				
	LDA	3800	4000				



TAKE-OFF MINIMA	SCALE IN FEET
Rwys 08, 26: *	1000 0 1000

AERODROME CHART CHANGE: Editorial MONT-LAURIER QC MONT-LAURIER

© 2006 Her Majesty The Queen in Right of Canada, Department of Natural Resources. All rights reserved. Source of Canadian Civil Aeronautical Data: © 2006 NAV CANADA. All rights reserved.