

RNAV (GNSS) RWY 23

ST. LEWIS (FOX HARBOUR)

ST. LEWIS NL

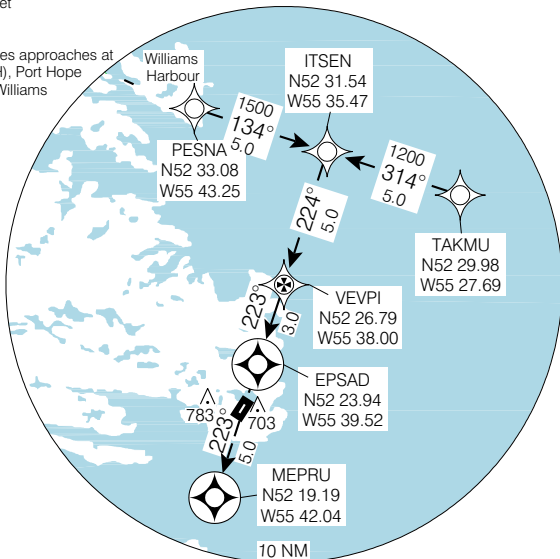
NO CTL-BCST INTENTIONS ON 126.7 WITHIN 15 MIN OF ETA AND PRIOR TO DESCENT, THEN ON ATF 5 MIN PRIOR TO COMMENCING APCH	AWOS MARY'S HARBOUR 122.55	TFC 122.8 (ATF 5 NM)	ELEV 74
			TDZE 23 74

Use Mary's Harbour AWOS altimeter setting.

Verify runway unobstructed.

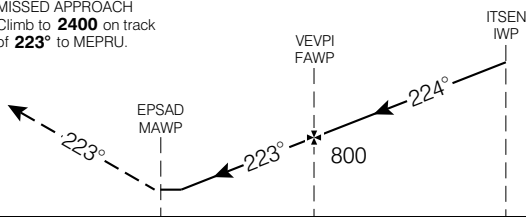
Final approach course offset 15° from rwy centreline.

CAUTION: Approach overlays approaches at Mary's Harbour, NL (CYMH), Port Hope Simpson, NL (CCP4) and Williams Harbour, NL (CCA6).



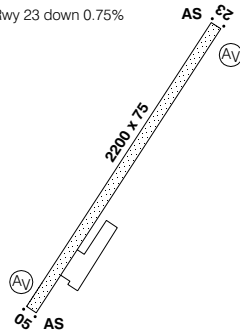
SAFE ALT 100 NM **4000**

MISSED APPROACH
Climb to **2400** on track of **223°** to MEPRU.



ARCAL 122.8 (k) (see CFS)

Rwy 23 down 0.75%



CATEGORY	A	B	C	D
LNAV / VNAV	NOT AUTHORIZED			
LNAV	800	(726)	2 ¼	NOT AUTHORIZED
CIRCLING	1120	(1046)	3	NOT AUTHORIZED

Knots	70	90	110	130	150
Min:Sec					

RNAV (GNSS) RWY 23

N52 22 22 W55 40 26

VAR 25° W (2000)

ST. LEWIS NL

ST. LEWIS (FOX HARBOUR)

EFF 13 APR 06

CHANGE: GPS to GNSS

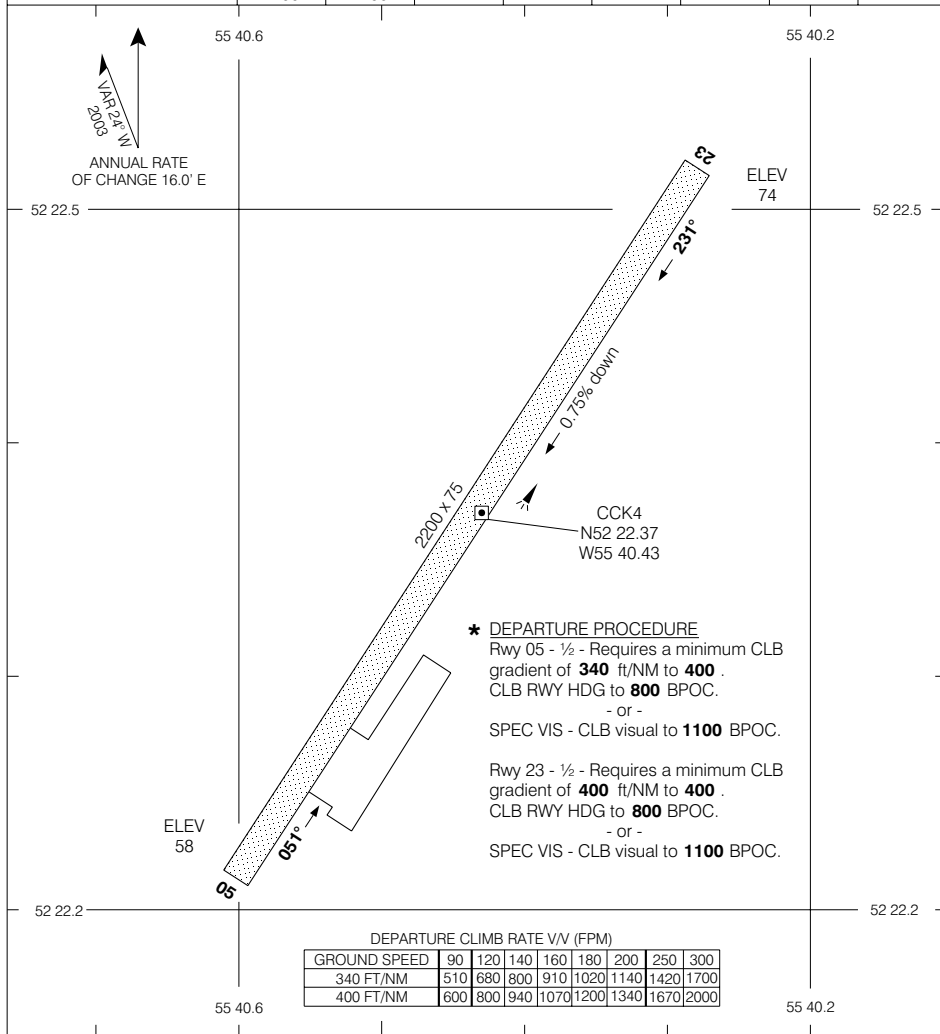
NAD83

ST. LEWIS (FOX HARBOUR)
ST. LEWIS NL

AERODROME CHART

AWOS MARY'S HARBOUR 122.55	TFC 122.8 (ATF 5 NM)
---	---------------------------------

DECLARED DISTANCES		05	23						
TORA		2200	2200						
TODA		2200	2200						
ASDA		2200	2200						
LDA		2200	2200						



TAKE-OFF MINIMA	SCALE IN FEET
All Rwys: *	500 0 500

AERODROME CHART CHANGE: AGCC added ST. LEWIS NL
EFF 13 APR 06 ST. LEWIS (FOX HARBOUR) NAD83

© 2006 Her Majesty The Queen in Right of Canada, Department of Natural Resources. All rights reserved. Source of Canadian Civil Aeronautical Data: © 2006 NAV CANADA. All rights reserved.